



Connah's Quay

Preliminary Environmental Information Report

PEIR Volume II, Chapter 18: Marine Heritage

Ref: 288651.01
September 2024



© Wessex Archaeology Ltd 2024, all rights reserved.

Portway House
Old Sarum Park
Salisbury
Wiltshire
SP4 6EB

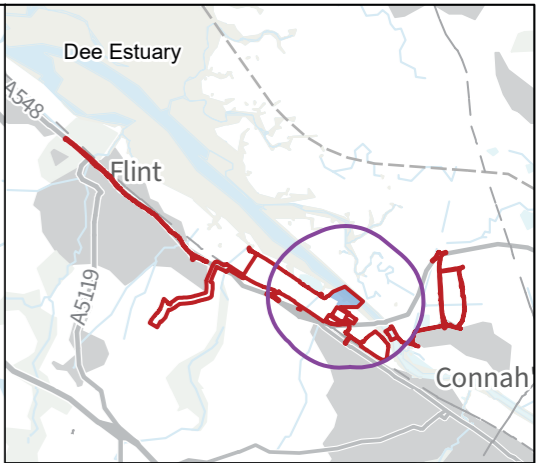
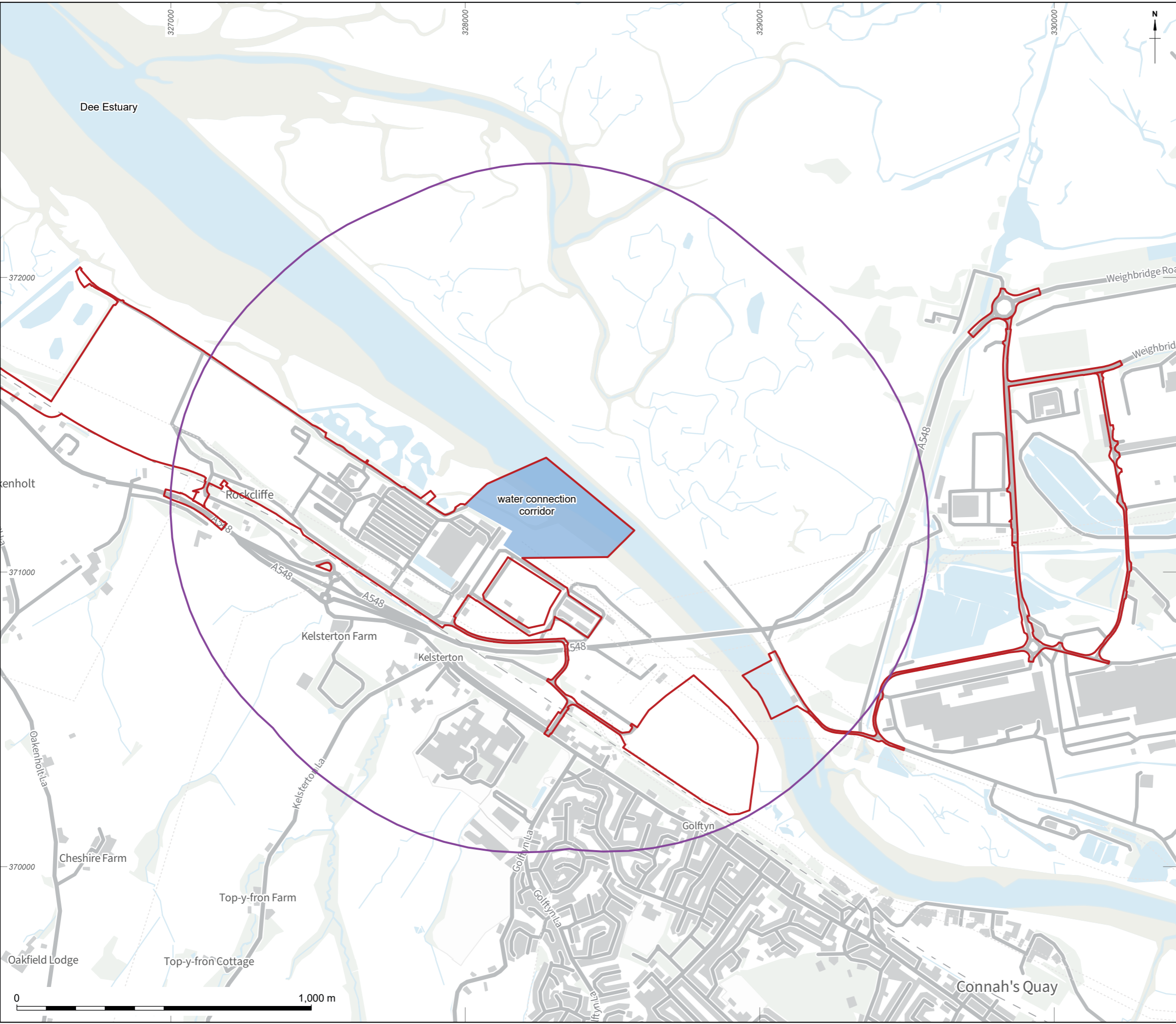
www.wessexarch.co.uk

Wessex Archaeology Ltd is a Registered Charity no. 287786 (England & Wales) and SC042630 (Scotland)

Disclaimer

The material contained in this report was designed as an integral part of a report to an individual client and was prepared solely for the benefit of that client. The material contained in this report does not necessarily stand on its own and is not intended to nor should it be relied upon by any third party. To the fullest extent permitted by law Wessex Archaeology will not be liable by reason of breach of contract negligence or otherwise for any loss or damage (whether direct indirect or consequential) occasioned to any person acting or omitting to act or refraining from acting in reliance upon the material contained in this report arising from or connected with any error or omission in the material contained in the report. Loss or damage as referred to above shall be deemed to include, but is not limited to, any loss of profits or anticipated profits damage to reputation or goodwill loss of business or anticipated business damages costs expenses incurred or payable to any third party (in all cases whether direct indirect or consequential) or any other direct indirect or consequential loss or damage.

W:\Projects\288651\Graphics_Offices\Rep figs\Pier report\2024_09_16\288651_ArcPro_Fig18-1_18-2.aprx



- ▭ Indicative Site Boundary
- 1km buffer
- ▭ Study area

Coordinate system: OSGB 1936 British National Grid
 Contains Ordnance Survey data © Crown copyright and database right 2024.
 This material is for client report only © Wessex Archaeology.
 No unauthorised reproduction.

Date: 16/09/2024 Created by: ND

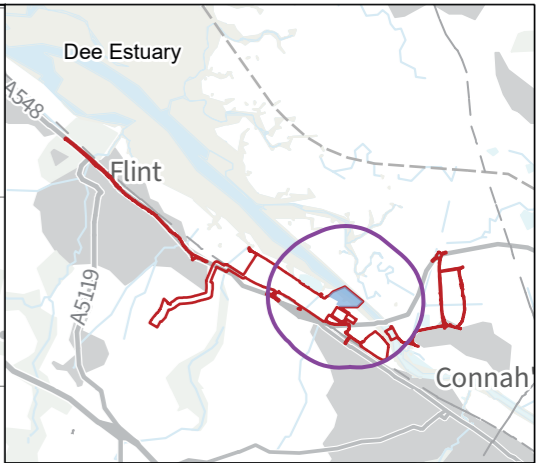
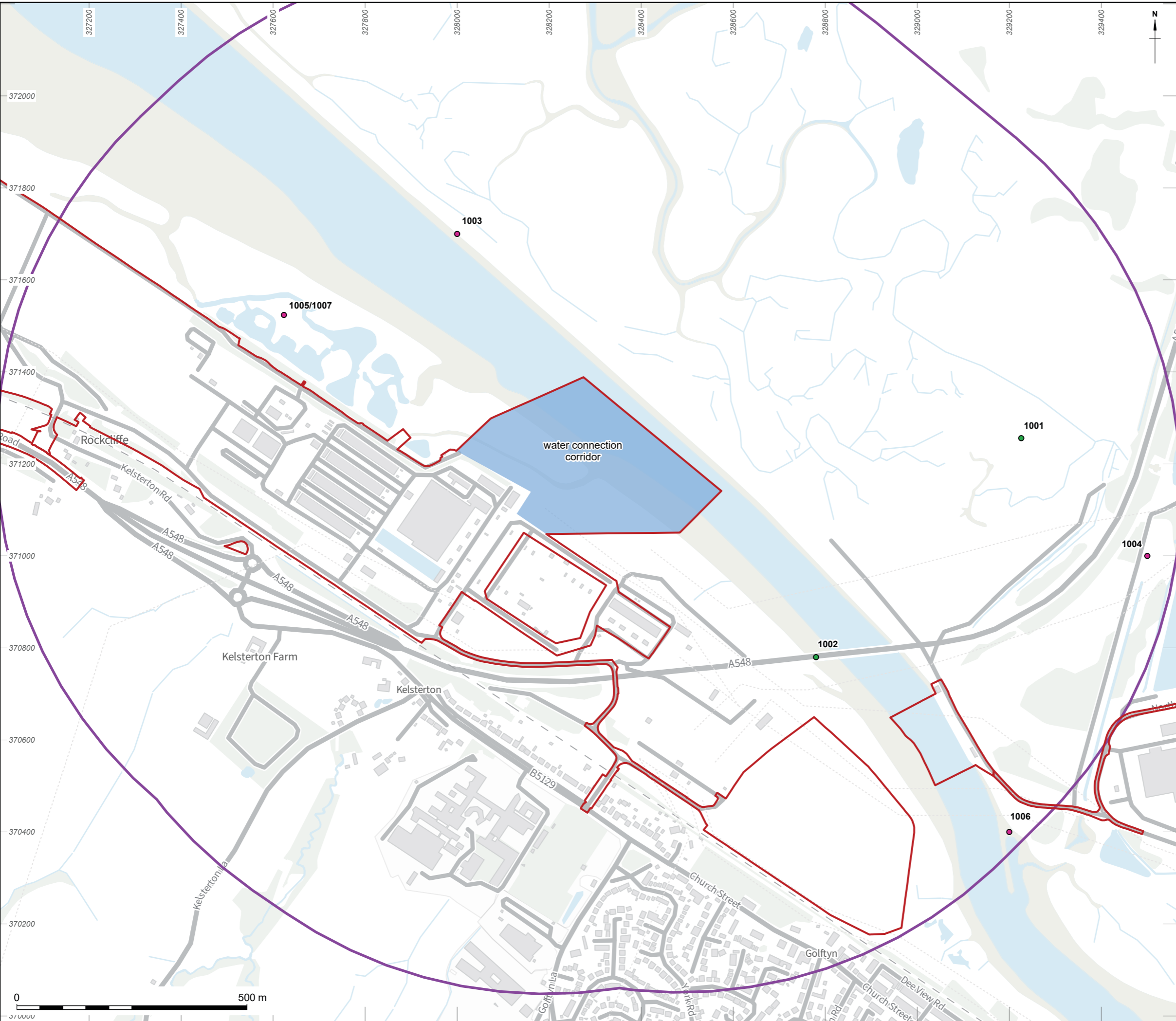
Scale: 1:12,500 at A3 Revision: 0



Figure 18-1: Marine Cultural Heritage Study Area



W:\Projects\288651\Graphics_Office\Rep figs\Pier report\2024_09_16\288651_ArcPro_Fig18-1_18-2.aprx



- Indicative Site Boundary
- Study area
- 1 km buffer
- RCAHMW point - core holes
- HER points

Coordinate system: OSGB 1936 British National Grid
 Contains Ordnance Survey data © Crown copyright and database right 2024.
 This material is for client report only © Wessex Archaeology.
 No unauthorised reproduction.

Date: 16/09/2024 Created by: ND

Scale: 1:8,000 at A3 Revision: 0



Figure 18-2: Marine Heritage Assets



Wessex Archaeology Ltd registered office Portway House, Old Sarum Park, Salisbury, Wiltshire SP4 6EB
Tel: 01722 326867 Fax: 01722 337562 info@wessexarch.co.uk www.wessexarch.co.uk